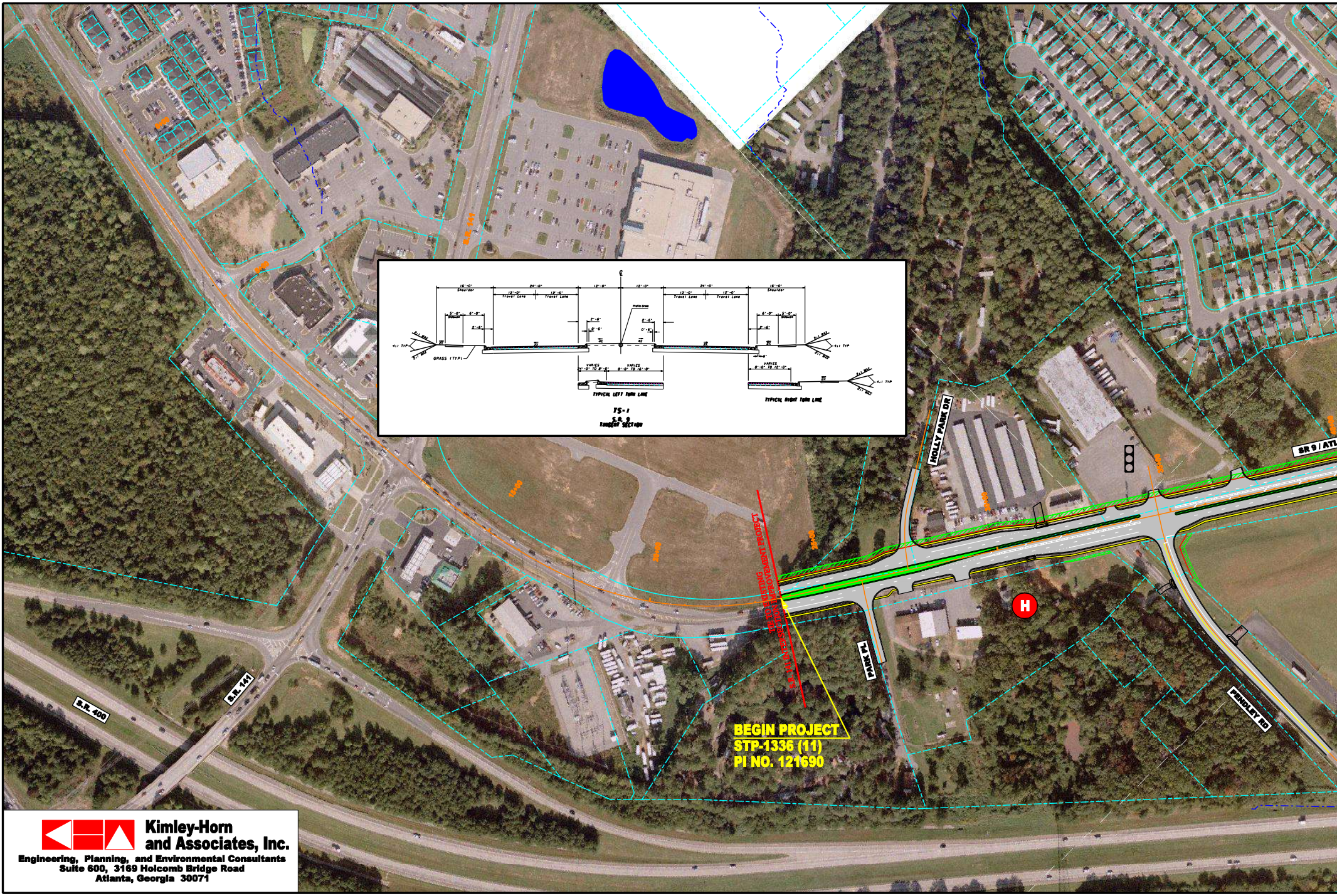
16'-0"
Shoulder
24'-0"
12'-0"
Travel Lane
12'-0"
Travel Lane
12'-0"
12'-0"
24'-0"
12'-0"
Travel Lane
12'-0"
Travel Lane
16'-0"
Shoulder
5'-0"
Sidewalk
6'-0"
2'-6"
2'-6"
0'-6"
Profile Grade
2'-6"
0'-6"
6'-0"
5'-0"
Sidewalk
2'-6"
2%
2%
4%
4%
2%
2%
2:1 MAX
4:1 TYP
2:1 MAX
GRASS (TYP)
6"
VARIES
24'-0" TO 8'-0"
VARIES
0'-0" TO 16'-0"
VARIES
0'-0" TO 12'-0"
2%
TYPICAL LEFT TURN LANE
TYPICAL RIGHT TURN LANE
TS-1
S.R. 9
TANGENT SECTION
S.R. 141
S.R. 400
S.R. 141
HOLLY PARK DR
SR 9 / ATL
PARK PL
PENDLEY RD
H
25+00
TIE TO EXISTING
S.R. 141 INTERSECTION IMPROVEMENT PROJECT
BEGIN PROJECT
STP-1336 (11)
PI NO. 121690

Kimley-Horn
and Associates, Inc.

Engineering, Planning, and Environmental Consultants
Suite 600, 3169 Holcomb Bridge Road
Atlanta, Georgia 30071

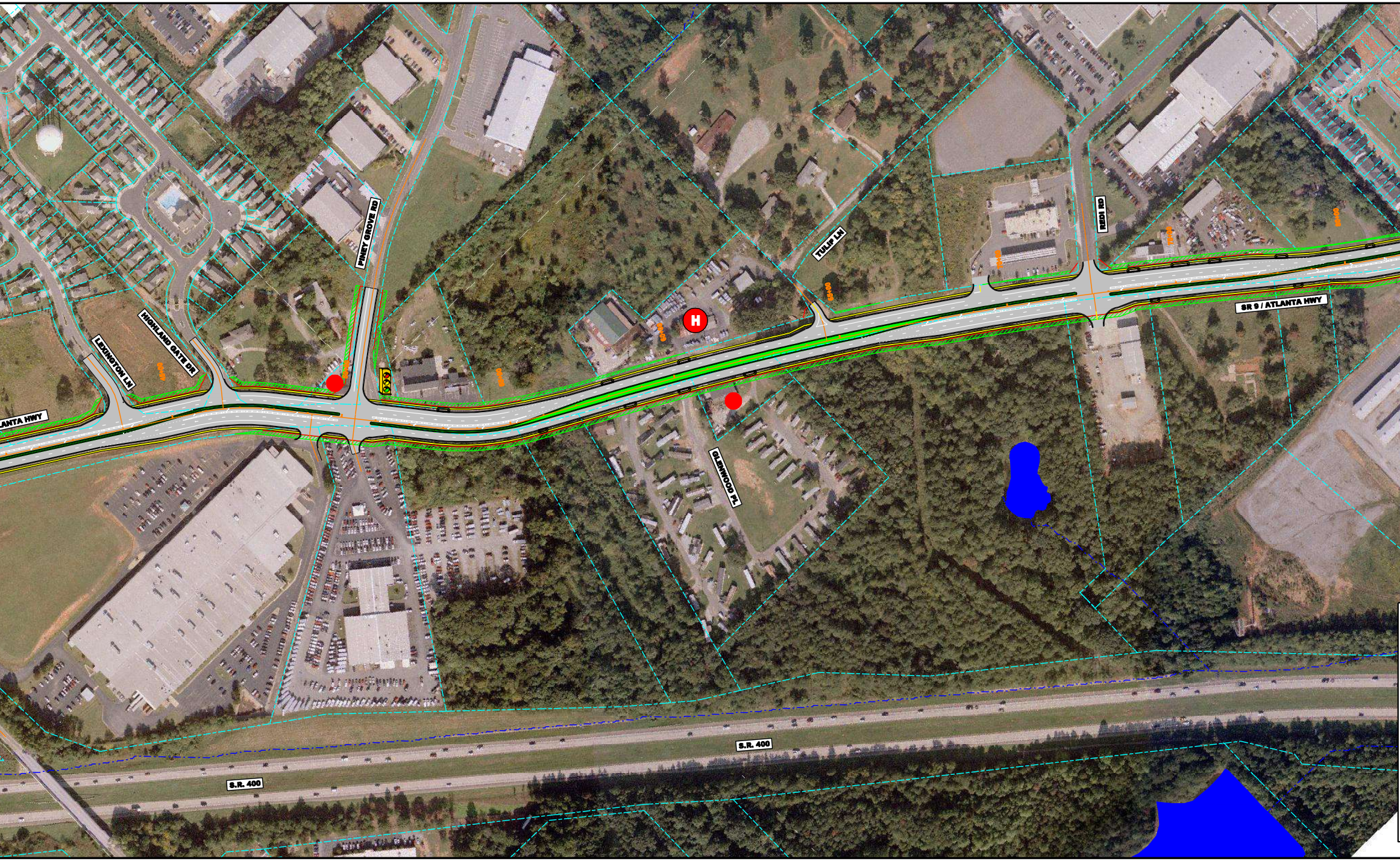
PINEY GROVE RD
HIGHLAND GATE DR
LEXINGTON LN
ATLANTA HWY
TULIP LN
REDI RD
SR 9 / ATLANTA HWY
GLENWOOD PL
H
S.R. 400
S.R. 400
45+00
50+00
55+00
60+00
65+00
70+00
75+00
80+00

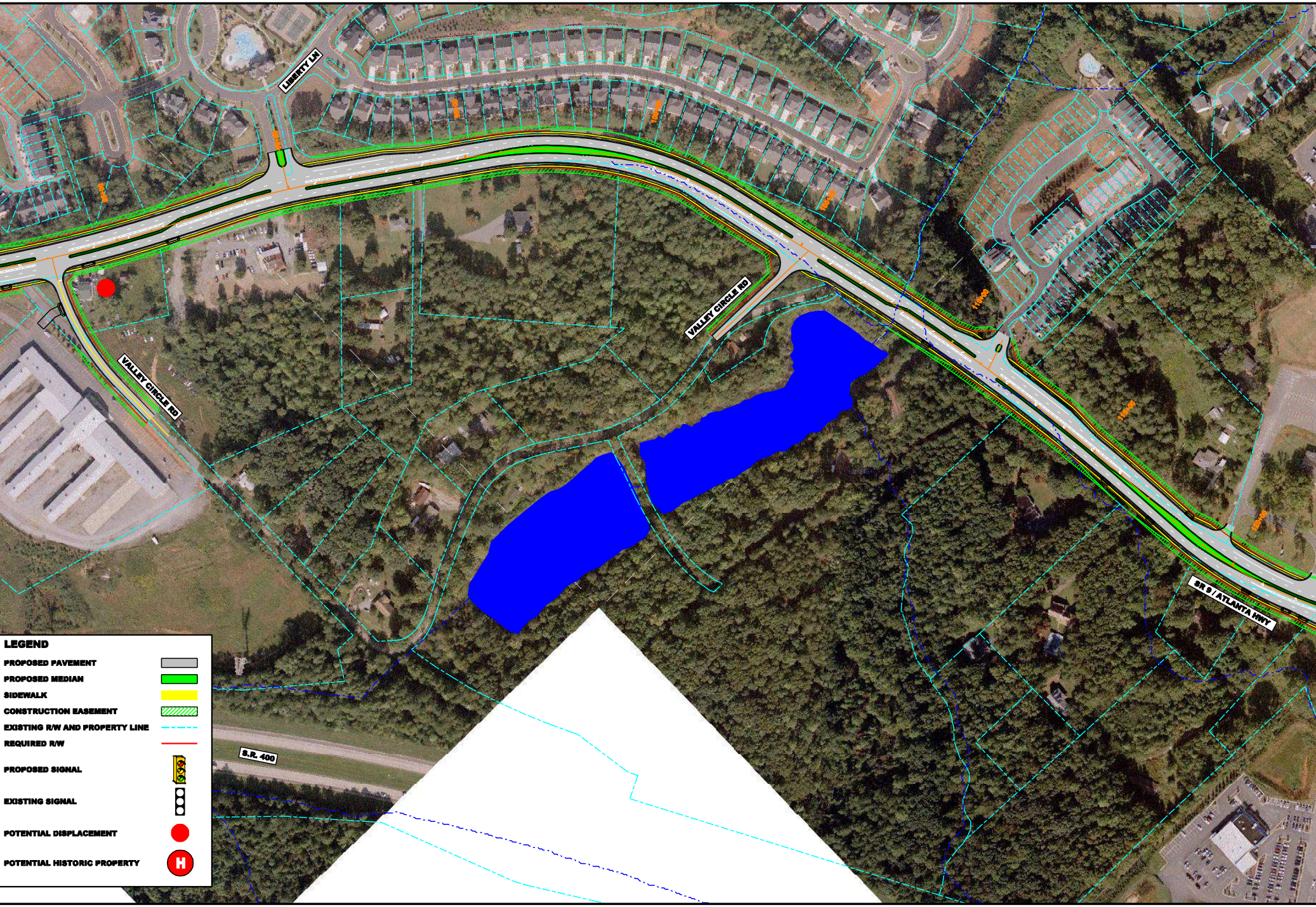
LIBERTY LN
VALLEY CIRCLE RD
VALLEY CIRCLE RD
SR 9 / ATLANTA HWY
S.R. 400
LEGEND
PROPOSED PAVEMENT
PROPOSED MEDIAN
SIDEWALK
CONSTRUCTION EASEMENT
EXISTING R/W AND PROPERTY LINE
REQUIRED R/W
PROPOSED SIGNAL
EXISTING SIGNAL
POTENTIAL DISPLACEMENT
POTENTIAL HISTORIC PROPERTY
H

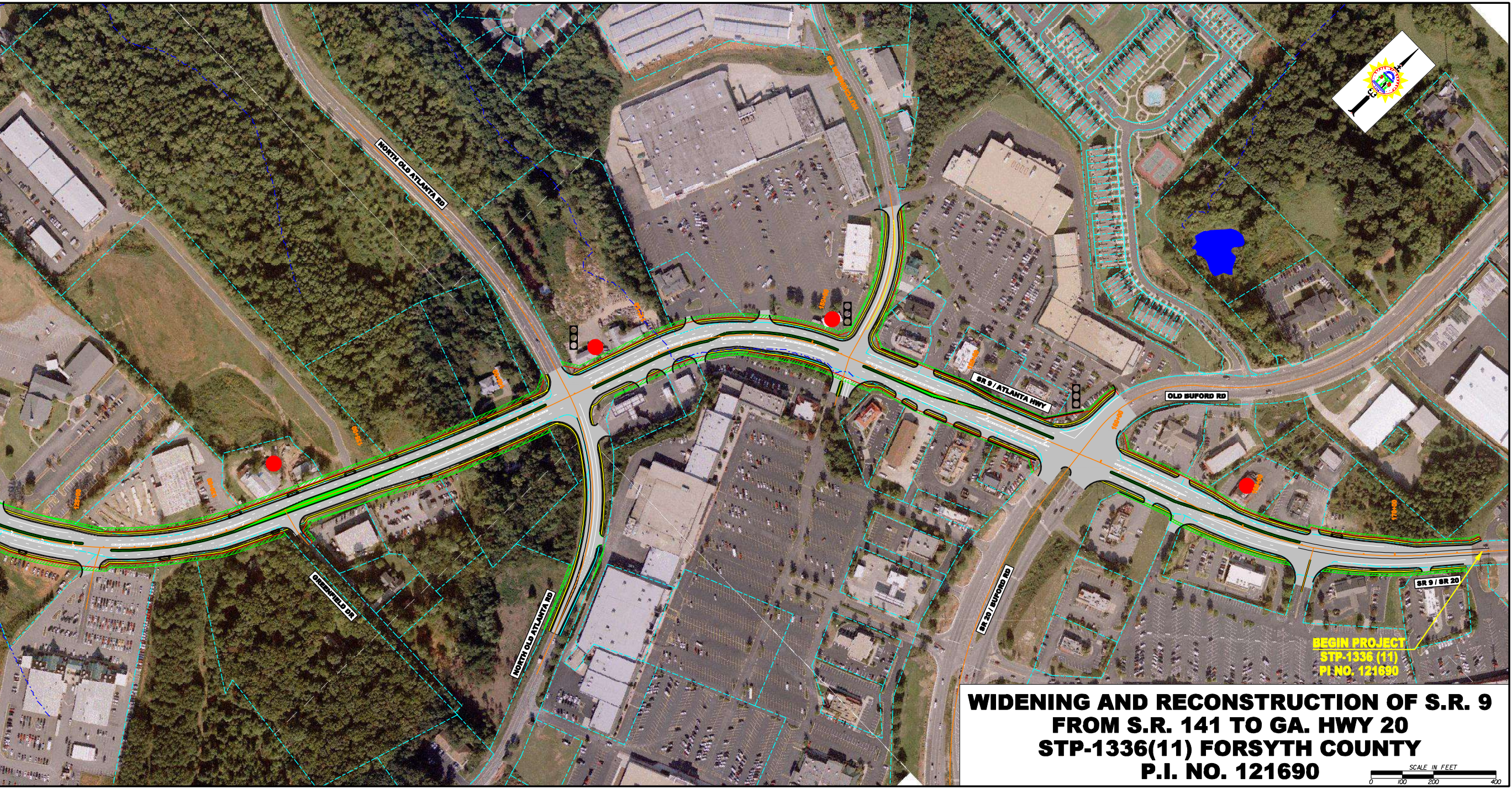
NORTH OLD ATLANTA RD
HUTCHINSON RD
SR 9 / ATLANTA HWY
OLD BUFORD RD
GREENFIELD DR
NORTH OLD ATLANTA RD
SR 20 / BUFORD RD
SR 9 / SR 20
125+00
130+00
135+00
140+00
150+00
155+00
160+00
165+00
170+00
SCALE IN FEET
0
100
200
400

BEGIN PROJECT
STP-1336 (11)
PI NO. 121690

WIDENING AND RECONSTRUCTION OF S.R. 9
FROM S.R. 141 TO GA. HWY 20
STP-1336(11) FORSYTH COUNTY
P.I. NO. 121690