





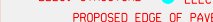
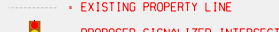
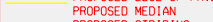







PREPARED BY:
ARCADIS 

LEGEND			
	PROPOSED RIGHT OF WAY		WETLANDS
	OVERHEAD ELEC. LINE		EXISTING BODY OF WATER
	MINOR O.H. ELEC. STRUCTURE		POTENTIAL HISTORIC PROPERTY
	MAJOR O.H. ELEC. STRUCTURE		EXISTING PROPERTY LINE
	PROPOSED EDGE OF PAVEMENT /		PROPOSED SIGNALIZED INTERSECTION
	PROPOSED MEDIAN		BUSINESS OR RESIDENTIAL DISPLACEMENT
	PROPOSED STRIPING		
	PROPOSED CENTERLINE		